

# Bishopthorpe@Crossroads

Household Survey forms  
These have been anonymised

1. What use do you make of the area at present? (Tick as many as you wish.)

<input checked="" type="checkbox"/>	Drive through it	<input checked="" type="checkbox"/>	Use the Methodist Church	<input type="checkbox"/>
<input checked="" type="checkbox"/>	Walk through it	<input checked="" type="checkbox"/>	Use the Library	<input checked="" type="checkbox"/>
<input type="checkbox"/>	Rest there	<input type="checkbox"/>	Use the Sim Balk Lane shops	<input checked="" type="checkbox"/>
<input type="checkbox"/>	Use the Old School	<input type="checkbox"/>	Use the Archbishop of York's School	<input type="checkbox"/>
Other (please specify)				

Q1 -  
not inc.  
in stats  
yet.  
6/11 - AD

2. Would you like to see the area improved? YES / ~~NO~~

3. In order to improve the area, in your opinion what features should be:

removed?	changed?
FENCING AT JUNCTION OF MAIN ST (SIM BALK LA	IMPROVE PARKING AREA IN FRONT OF SHOPS IMPROVE AREA IN FRONT OF LIBRARY
added?	kept?

4. Do you consider the area could be made safer for drivers and/or pedestrians?

YES / ~~NO~~ If so, how? PELICAN CROSSING ON MAIN ST. AT  
LIBRARY + ROUNDABOUT.

1. What use do you make of the area at present? (Tick as many as you wish.)

Drive through it	<input checked="" type="checkbox"/>	Use the Methodist Church	<input checked="" type="checkbox"/>
Walk through it	<input checked="" type="checkbox"/>	Use the Library	<input type="checkbox"/>
Rest there	<input type="checkbox"/>	Use the Sim Balk Lane shops	<input checked="" type="checkbox"/>
Use the Old School	<input type="checkbox"/>	Use the Archbishop of York's School	<input type="checkbox"/>
Other (please specify)			

Q2

2. Would you like to see the area improved? YES / ~~NO~~

3. In order to improve the area, in your opinion what features should be:

removed?	changed? Any ground that could be beautified possibly through suitable trees or shrubs.
added? Some suitable seating	kept? ✓

4. Do you consider the area could be made safer for drivers and/or pedestrians?

YES / ~~NO~~ If so, how? Some added safety possibly a pedestrian crossing for pedestrians crossing over the end of Sim Balk Lane.

5. This project is being run by local people. They will need more help next year as the project moves forward. Would you consider volunteering (next year)? YES / ~~NO~~

A small contribution!

1. What use do you make of the area at present? (Tick as many as you wish.)

<input checked="" type="checkbox"/>	Drive through it	<input checked="" type="checkbox"/>	Use the Methodist Church	<input checked="" type="checkbox"/>
<input checked="" type="checkbox"/>	Walk through it	<input checked="" type="checkbox"/>	Use the Library	<input checked="" type="checkbox"/>
<input type="checkbox"/>	Rest there	<input type="checkbox"/>	Use the Sim Balk Lane shops	<input checked="" type="checkbox"/>
<input type="checkbox"/>	Use the Old School	<input type="checkbox"/>	Use the Archbishop of York's School	<input type="checkbox"/>
Other (please specify)				

Q3

2. Would you like to see the area improved? YES / ~~NO~~

3. In order to improve the area, in your opinion what features should be:

<p>removed?</p> <p>enforce the removal of overhanging branches and hedges onto pavements</p>	<p>changed?</p> <p>grass verge from school gates in Cop Lane to Coppice replaced by parking bays</p>
<p>added?</p> <p>Robust seating and planters at side of library (maintained by Junior School volunteers)</p>	<p>kept?</p> <p>Pinfold should be maintained for historical reasons + provided with suitable seating</p>

4. Do you consider the area could be made safer for drivers and/or pedestrians?

YES / ~~NO~~ If so, how? NO ENTRY FOR TRAFFIC AT JUNCTION OUTSIDE METH CH - ONE WAY PAST SCHOOL ON COP LANE

1. What use do you make of the area at present? (Tick as many as you wish.)

	<input checked="" type="checkbox"/>		<input checked="" type="checkbox"/>
Drive through it	<input checked="" type="checkbox"/>	Use the Methodist Church	
Walk through it	<input checked="" type="checkbox"/>	Use the Library	
Rest there		Use the Sim Balk Lane shops	<input checked="" type="checkbox"/>
Use the Old School		Use the Archbishop of York's School	
Other (please specify)			
CYCLE THROUGH IT.			

Q4

2. Would you like to see the area improved? YES / ~~NO~~

3. In order to improve the area, in your opinion what features should be:

removed?	changed?
added? CYCLE RACKS FOR RESIDENTS TO USE WHILST SHOPPING	kept?

4. Do you consider the area could be made safer for drivers and/or pedestrians?

~~YES~~ / NO If so, how?

1. What use do you make of the area at present? (Tick as many as you wish.)

Drive through it	<input checked="" type="checkbox"/>	Use the Methodist Church	<input checked="" type="checkbox"/>
Walk through it	<input checked="" type="checkbox"/>	Use the Library	<input type="checkbox"/>
Rest there	<input checked="" type="checkbox"/>	Use the Sim Balk Lane shops	<input checked="" type="checkbox"/>
Use the Old School	<input type="checkbox"/>	Use the Archbishop of York's School	<input type="checkbox"/>
Other (please specify)			

2. Would you like to see the area improved? YES / ~~NO~~

3. In order to improve the area, in your opinion what features should be:

removed? <i>fencing</i>	changed? <i>tarmac</i>
added? <i>seat &amp; grass</i>	kept?

4. Do you consider the area could be made safer for drivers and/or pedestrians?

YES / ~~NO~~ If so, how? *stop HGV's ~~Passing through~~ village*

1. What use do you make of the area at present? (Tick as many as you wish.)

<input checked="" type="checkbox"/>	Drive through it	<input checked="" type="checkbox"/>	Use the Methodist Church	<input type="checkbox"/>
<input checked="" type="checkbox"/>	Walk through it	<input checked="" type="checkbox"/>	Use the Library	<input checked="" type="checkbox"/>
<input type="checkbox"/>	Rest there	<input type="checkbox"/>	Use the Sim Balk Lane shops	<input checked="" type="checkbox"/>
<input type="checkbox"/>	Use the Old School	<input type="checkbox"/>	Use the Archbishop of York's School	<input type="checkbox"/>
Other (please specify)				

Q6

2. Would you like to see the area improved? YES / NO ~~NO~~

3. In order to improve the area, in your opinion what features should be:

<p>removed?</p> <p><del>FENCING OUTSIDE OLD SCHOOL</del></p>	<p>changed?</p> <p><del>CONSOLIDATION OF ALL THE PUBLIC SIGNAGE</del></p> <p><del>REFOLD - NEW HISTORICAL FEATURE WITH STAIRING</del></p>
<p>added?</p> <p><del>BETTER BOUNDARY WALL ON OLD SCHOOL, OLD BRICK</del></p> <p><del>PITCHED ROOF ON LIBRARY</del></p> <p><del>GARDENS NEXT TO LIBRARY</del></p>	<p>kept?</p> <p><del>METHODIST CHURCH + GARDENS AS THEY ARE</del></p>

4. Do you consider the area could be made safer for drivers and/or pedestrians?

YES / NO If so, how?



1. What use do you make of the area at present? (Tick as many as you wish.)

Drive through it	<input checked="" type="checkbox"/>	Use the Methodist Church	<input checked="" type="checkbox"/>
Walk through it	<input checked="" type="checkbox"/>	Use the Library	<input type="checkbox"/>
Rest there	<input type="checkbox"/>	Use the Sim Balk Lane shops	<input checked="" type="checkbox"/>
Use the Old School	<input type="checkbox"/>	Use the Archbishop of York's School	<input type="checkbox"/>
Other (please specify)			

Q7

2. Would you like to see the area improved? YES/NO

3. In order to improve the area, in your opinion what features should be:

removed?	changed?
	THE WHOLE AREA, INCLUDING PAVED AREA KEPT CLEAN OF WEEDS & RUBBISH.
added?	kept?
	

4. Do you consider the area could be made safer for drivers and/or pedestrians?

YES ~~NO~~ If so, how? BY CONSTRUCTING <sup>LARGER</sup> LAYBYS ON COPMANTHORPE LANE & APPLETON ROAD FOR SCHOOL TRAFFIC.


1. What use do you make of the area at present? (Tick as many as you wish.)

Drive through it	<input checked="" type="checkbox"/>	Use the Methodist Church	<input checked="" type="checkbox"/>
Walk through it	<input checked="" type="checkbox"/>	Use the Library	<input checked="" type="checkbox"/>
Rest there	<input type="checkbox"/>	Use the Sim Balk Lane shops	<input checked="" type="checkbox"/>
Use the Old School	<input type="checkbox"/>	Use the Archbishop of York's School	<input type="checkbox"/>
Other (please specify)			
Cycles around the junction - have recently been struck by cars a few times.			

Q3

2. Would you like to see the area improved? YES / ~~NO~~

3. In order to improve the area, in your opinion what features should be:

removed?	changed?
	Large footpaths area between Sim Balk + Copmanthorpe Lane Sloppy bit of grass outside the shops
added?	kept?
Cycle racks outside the shops, and perhaps near the Methodist church + school for people who use those buildings	Playford

4. Do you consider the area could be made safer for drivers and/or pedestrians?

YES / ~~NO~~ If so, how? Not sure, but one of the main problems is that the turns for Sim Balk Lane + Copmanthorpe Lane are so close together that when drivers indicate you are not sure which road they are going to take.

5. This project is being run by local people. They will need more help next year as the project moves forward. Would you consider volunteering (next year)? YES / ~~NO~~





1. What use do you make of the area at present? (Tick as many as you wish.)

	<input checked="" type="checkbox"/>		<input checked="" type="checkbox"/>
Drive through it		Use the Methodist Church	
Walk through it	<input checked="" type="checkbox"/>	Use the Library	
Rest there		Use the Sim Balk Lane shops	<input checked="" type="checkbox"/>
Use the Old School		Use the Archbishop of York's School	
Other (please specify) CYCLE THROUGH IT			

Q9

2. Would you like to see the area improved?  YES  NO

3. In order to improve the area, in your opinion what features should be:

removed?	changed?
	
added?	kept?
	

4. Do you consider the area could be made safer for drivers and/or pedestrians? + cyclists!

YES  NO If so, how?

1. What use do you make of the area at present? (Tick as many as you wish.)

	<input checked="" type="checkbox"/>		<input checked="" type="checkbox"/>
Drive through it		Use the Methodist Church	
Walk through it	<input checked="" type="checkbox"/>	Use the Library	<input checked="" type="checkbox"/>
Rest there		Use the Sim Balk Lane shops	<input checked="" type="checkbox"/>
Use the Old School	<input checked="" type="checkbox"/>	Use the Archbishop of York's School	
Other (please specify)			

Q 11

2. Would you like to see the area improved?  YES  NO

3. In order to improve the area, in your opinion what features should be:

<p>removed?</p> <p>Woods + letter</p>	<p>changed?</p> <p>Tidy up paved/brick area at side of library</p>
<p>added?</p> <p>a bench.</p>	<p>kept?</p> <p>Pinfold.</p>

4. Do you consider the area could be made safer for drivers and/or pedestrians?

YES  NO If so, how?

a 'pull in' outside the library. for the library van + disabled drivers

5. This project is being run by local people. They will need more help next year as the project moves forward. Would you consider volunteering (next year)? YES/NO maybe

1. What use do you make of the area at present? (Tick as many as you wish.)

Drive through it	<input checked="" type="checkbox"/>	Use the Methodist Church	<input checked="" type="checkbox"/>
Walk through it	<input checked="" type="checkbox"/>	Use the Library	<input checked="" type="checkbox"/>
Rest there	<input type="checkbox"/>	Use the Sim Balk Lane shops	<input checked="" type="checkbox"/>
Use the Old School	<input type="checkbox"/>	Use the Archbishop of York's School	<input type="checkbox"/>
Other (please specify)			

Q12

2. Would you like to see the area improved?  YES /  NO

3. In order to improve the area, in your opinion what features should be:

<p>removed?</p> <p>ugly fences + bollards          reduce signs          build out at top lane end.</p>	<p>changed?</p> <p>road surface to cobble          remove speed bumps          improve kerbs externally          (add pitched roof?)          + brick cladding.</p>
<p>added?</p> <p>low maintenance planting          including trees.          seating.          Notice board incl. Village history          village plan and info.</p>	<p>kept?</p> <p>library, shops and          community facilities.</p>

4. Do you consider the area could be made safer for drivers and/or pedestrians?

YES / NO If so, how?

1. What use do you make of the area at present? (Tick as many as you wish.)

Drive through it	<input checked="" type="checkbox"/>	Use the Methodist Church	<input checked="" type="checkbox"/>
Walk through it	<input checked="" type="checkbox"/>	Use the Library	<input checked="" type="checkbox"/>
Rest there	<input type="checkbox"/>	Use the Sim Balk Lane shops	<input checked="" type="checkbox"/>
Use the Old School	<input type="checkbox"/>	Use the Archbishop of York's School	<input type="checkbox"/>
Other (please specify)			

Q13

2. Would you like to see the area improved?  YES /  NO

3. In order to improve the area, in your opinion what features should be:

<p>removed?</p> <p>Concrete slabs near library</p>	<p>changed?</p> <p>Seat outside library</p> <p>Bin outside library</p>
<p>added?</p> <p>a focal point such as statue</p> <p>garden with water feature</p> <p>mosaic (made by local school children)</p>	<p>kept?</p> <p>Seat</p> <p>Bin</p>

4. Do you consider the area could be made safer for drivers and/or pedestrians?

YES /  NO If so, how?

1. What use do you make of the area at present? (Tick as many as you wish.)

	✓		✓
Drive through it	✓	Use the Methodist Church	✓
Walk through it	✓	Use the Library	✓
Rest there		Use the Sim Balk Lane shops	✓
Use the Old School	✓	Use the Archbishop of York's School	
Other (please specify)			

Q 14

2. Would you like to see the area improved? YES/NO

YES

3. In order to improve the area, in your opinion what features should be:

removed? concrete bollards removed from the library.	changed? area around pin-fold ticket, maybe large flower tubs and some seating
added? library area landscaped, yet retaining slope for future enlargement & improvement of building	kept? lovely old school playground and fencing 'softened' → drop in cafe outside table.

4. Do you consider the area could be made safer for drivers and/or pedestrians?

YES

If so, how?

difficult turning Rt down to  
the primary school

1. What use do you make of the area at present? (Tick as many as you wish.)

	<input checked="" type="checkbox"/>		<input checked="" type="checkbox"/>
Drive through It	<input checked="" type="checkbox"/>	Use the Methodist Church	<input checked="" type="checkbox"/>
Walk through It	<input checked="" type="checkbox"/>	Use the Library	<input checked="" type="checkbox"/>
Rest there		Use the Sim Balk Lane shops	<input checked="" type="checkbox"/>
Use the Old School		Use the Archbishop of York's School	
Other (please specify) cycle through it.			

Q15

2. Would you like to see the area improved? YES / NO

3. In order to improve the area, in your opinion what features should be:

<p>removed?</p> <p>Tarmac inside picket fence in corner opposite library. It should have a sheep fence. Also area of grass instead of slab out- side library.</p>	<p>changed?</p> <p>library painted. area in front of library improved.</p>
<p>added?</p> <p>Tree (planning cherry) or grassed area out side library (see above)</p>	<p>kept?</p> <p>The pond (locked up)</p>

4. Do you consider the area could be made safer for drivers and/or pedestrians?

YES / NO If so, how?

1. What use do you make of the area at present? (Tick as many as you wish.)

Drive through it	<input checked="" type="checkbox"/>	Use the Methodist Church	<input checked="" type="checkbox"/>
Walk through it	<input checked="" type="checkbox"/>	Use the Library	<input checked="" type="checkbox"/>
Rest there		Use the Sim Balk Lane shops	<input checked="" type="checkbox"/>
Use the Old School		Use the Archbishop of York's School	
Other (please specify)			

*occasionally*  
*Q16*

2. Would you like to see the area improved?  YES  NO

3. In order to improve the area, in your opinion what features should be:

<p>removed?</p> <p><i>the concrete bollards outside the library - this area needs smartening up and used for something - perhaps vandal proof seating</i></p>	<p>changed?</p> <p><i>a roundabout at the junction of Main Street, Sim Balk Lane, School Lane and Copmanshope Lane.</i></p>
<p>added?</p> <p><i>double yellow lines each side of Sim Balk Lane so that only the disabled can park - let the rest of us walk to our shops, library, school and dentist. Have a Pelican crossing somewhere in Sim Balk near shops</i></p>	<p>kept?</p>

4. Do you consider the area could be made safer for drivers and/or pedestrians?

YES  NO If so, how? *as above and also ban parking outside schools - especially Copmanshope Lane & Sim Balk Lane. What is wrong with parents and children using 'their leg'?*

5. This project is being run by local people. They will need more help next year as the project moves forward. Would you consider volunteering (next year)?  YES  NO

1. What use do you make of the area at present? (Tick as many as you wish.)

	<input checked="" type="checkbox"/>		<input checked="" type="checkbox"/>
Drive through it	<input checked="" type="checkbox"/>	Use the Methodist Church	<input type="checkbox"/>
Walk through it	<input checked="" type="checkbox"/>	Use the Library	<input checked="" type="checkbox"/>
Rest there	<input type="checkbox"/>	Use the Sim Balk Lane shops	<input checked="" type="checkbox"/>
Use the Old School	<input type="checkbox"/>	Use the Archbishop of York's School	<input checked="" type="checkbox"/>
Other (please specify)			

Q17

2. Would you like to see the area improved? YES / ~~NO~~

3. In order to improve the area, in your opinion what features should be:

removed?

~~THE SALT BIN.~~

changed?

~~PITCHROOF FOR THE LIBRARY.~~

added?

~~A BENCH OUTSIDE THE SCHOOL.~~

kept?

~~TRAFFIC CALMING.~~

4. Do you consider the area could be made safer for drivers and/or pedestrians?

YES / NO If so, how?

1. What use do you make of the area at present? (Tick as many as you wish.)

<del>Drive through it</del>	<input checked="" type="checkbox"/>		<input checked="" type="checkbox"/>
Drive through it	<input checked="" type="checkbox"/>	Use the Methodist Church	<input checked="" type="checkbox"/>
Walk through it	<input checked="" type="checkbox"/>	Use the Library	<input checked="" type="checkbox"/>
Rest there		Use the Sim Balk Lane shops	<input checked="" type="checkbox"/>
Use the Old School	<input checked="" type="checkbox"/>	Use the Archbishop of York's School	<input checked="" type="checkbox"/>
Other (please specify)			

Q18

2. Would you like to see the area improved? YES / ~~NO~~

3. In order to improve the area, in your opinion what features should be:

<p>removed?</p> <p>The fence outside the old school. The fence surrounding No 1 Main st.</p>	<p>changed?</p> <p>The library paved area a low wall, and the base of the old bus stop The grassed area outside the Sim-Balk Lane shops a more durable &amp; attractive surface</p>
<p>added?</p> <p>street trees sculpture textured paving</p>	<p>kept?</p> <p>the pin-field - tidied up.</p>

4. Do you consider the area could be made safer for drivers and/or pedestrians?

YES / ~~NO~~ If so, how? cut the ~~privet~~ hedge in front of the Old School Hall to improve visibility. Put no parking signs by the hedge so no-one parks on the bend.

1. What use do you make of the area at present? (Tick as many as you wish.)

<input checked="" type="checkbox"/>	Drive through it	<input checked="" type="checkbox"/>	Use the Methodist Church
<input checked="" type="checkbox"/>	Walk through it	<input checked="" type="checkbox"/>	Use the Library
<input checked="" type="checkbox"/>	Rest there - <del>no phone</del>	<input checked="" type="checkbox"/>	Use the Sim Balk Lane shops
<input checked="" type="checkbox"/>	Use the Old School	<input checked="" type="checkbox"/>	Use the Archbishop of York's School
Other (please specify)			
Try to cross the road with difficulty!			

Q19A

2. Would you like to see the area improved?  YES  NO

3. In order to improve the area, in your opinion what features should be:

removed?	The concrete paved area to the right of the library is an eyesore and should be made into a garden area.	changed?	The end house - SIM BALK LANE - MAIN STREET looks like a car parking area. An eyesore on the junction of a beautiful village street.
added?	Dustbins, seat in old pinfold, seats in the garden at the side of the library (to the left)	kept?	

see over  
Get rid of some of the road signs. There are far too many.  
Added A BUS shelter please!!

4. Do you consider the area could be made safer for drivers and/or pedestrians?  YES  NO If so, how? Zebra crossing (not lights) at end of SIM BALK LANE would help.

5. This project is being run by local people. They will need more help next year as the project moves forward. Would you consider volunteering (next year)?  YES  NO

6. Please complete this section whether you would consider volunteering or not. If the opinions are those of more than one person, please write in all the names.

Name(s)  
Add:

Telephone

Er

Thanks for your help!

For further information visit [www.bishopthorpe.net/mt/crossroads](http://www.bishopthorpe.net/mt/crossroads)

Added yellow lines to stop parking on opposite side of the Methodist chapel. It is very dangerous.

Please see over.

#

Please provide a bus shelter for those of us who use the bus <sup>regularly</sup>.  
In some places new signs have been put up but old ones not taken away -

Q19/B  
Q19-B

It may be difficult to change the appearance of the junction without having with whoever owns the house - at the junction to improve the external area.

The grass remained uncut outside the ambulance lane  
paths throughout the summer - Surely even the shopkeepers could have looked after this.

The library area is very sterile. A garden area to the right instead of paving - concrete could help with seating for people to rest and chat to each other.

Parking on Copmonthorpe Lane is terrible. Lazy parents bringing children to school and lazy church ~~goers~~ goes parking without consideration for others. ~~It is a~~ dangerous road if parking is allowed onto the corner.

Sadly the village is used as a short cut for other drives from other villages.

1. What use do you make of the area at present? (Tick as many as you wish.)

	<input checked="" type="checkbox"/>		<input checked="" type="checkbox"/>
Drive through it	<input checked="" type="checkbox"/>	Use the Methodist Church	<input type="checkbox"/>
Walk through it	<input checked="" type="checkbox"/>	Use the Library	<input checked="" type="checkbox"/>
Rest there	<input type="checkbox"/>	Use the Sim Balk Lane shops	<input checked="" type="checkbox"/>
Use the Old School	<input type="checkbox"/>	Use the Archbishop of York's School	<input type="checkbox"/>
Other (please specify)			

Q 20

2. Would you like to see the area improved? YES/ ~~NO~~

3. In order to improve the area, in your opinion what features should be:

removed? UNSIGHTLY FENCE OPPOSITE CORNER TO LIBRARY.	changed? LIBRARY FRONTAGE OF BUILDING FORECOURT MADE PLEASANTER
added? PARKING FOR LIBRARY USERS	kept?

4. Do you consider the area could be made safer for drivers and/or pedestrians?

YES/ ~~NO~~ If so, how? STOP HEAVY GOODS THRO VILLAGE  
STOP ILLEGAL PARKING BY SCHOOL

5. This project is being run by local people. They will need more help next year as the project moves forward. Would you consider volunteering (next year)? ~~YES~~/ NO

MOTHERS  
FATHERS

6. Please complete this section whether you would consider volunteering or not. If the opinions are those of more than one person, please write in all the names.

1. What use do you make of the area at present? (Tick as many as you wish.)

<input checked="" type="checkbox"/>	Drive through it	<input checked="" type="checkbox"/>	Use the Methodist Church	<input checked="" type="checkbox"/>
<input checked="" type="checkbox"/>	Walk through it	<input checked="" type="checkbox"/>	Use the Library	<input checked="" type="checkbox"/>
<input type="checkbox"/>	Rest there	<input type="checkbox"/>	Use the 51m Balk Lane shops	<input checked="" type="checkbox"/>
<input type="checkbox"/>	Use the Old School	<input type="checkbox"/>	Use the Archbishop of York's School	<input type="checkbox"/>
Other (please specify)				

Q21

2. Would you like to see the area improved?  YES  NO

3. In order to improve the area, in your opinion what features should be:

removed?	changed?
	MAKE A PARKING BAY NEXT TO LIBRARY INSTEAD OF THE WIDE PAVEMENT + BOLLARDS
added?	kept?
MINI-ROUNDABOUT (IF SPACE) FRONTAL DISPLAYS	THE SEAT - DON'T REMOVE IT!

4. Do you consider the area could be made safer for drivers and/or pedestrians?

YES  NO If so, how? MINI-ROUNDABOUT

1. What use do you make of the area at present? (Tick as many as you wish.)

Drive through it	<input checked="" type="checkbox"/>	Use the Methodist Church	<input checked="" type="checkbox"/>
Walk through it	<input checked="" type="checkbox"/>	Use the Library	<input checked="" type="checkbox"/>
Rest there	<input type="checkbox"/>	Use the Sim Balk Lane shops	<input checked="" type="checkbox"/>
Use the Old School	<input checked="" type="checkbox"/>	Use the Archbishop of York's School	<input type="checkbox"/>
Other (please specify)			

Q22

2. Would you like to see the area improved?  YES  NO

3. In order to improve the area, in your opinion what features should be:

removed?	changed?
	<p>area in front of shops is unattractive - needs landscaping + resurfacing</p> <p>shops need a face lift (look a little rundown)</p>
added?	kept?
<p>Controlled crossings between Sim B Lane across Sim B Lane at the shops and across Main St near H.O. Library.</p>	<p>shop</p>

4. Do you consider the area could be made safer for drivers and/or pedestrians?

YES  NO If so, how? Crossings (Zebra?) needed - it is always difficult crossing over to Playgroup? from S.B. Lane?

1. What use do you make of the area at present? (Tick as many as you wish.)

<input checked="" type="checkbox"/>	Drive through it	<input checked="" type="checkbox"/>	Use the Methodist Church
<input checked="" type="checkbox"/>	Walk through it	<input checked="" type="checkbox"/>	Use the Library
<input type="checkbox"/>	Rest there	<input checked="" type="checkbox"/>	Use the Sim Balk Lane shops
<input checked="" type="checkbox"/>	Use the Old School	<input checked="" type="checkbox"/>	Use the Archbishop of York's School
Other (please specify)			

Q23

2. Would you like to see the area improved?  YES  NO

3. In order to improve the area, in your opinion what features should be:

removed?	changed?
<p>SEATING OUTSIDE LIBRARY, to be RENEWED, if possible.</p> <p>PLEASE NOTE: MAIN STREET BUT NO BUS SHELTER</p>	
added?	kept?



4. Do you consider the area could be made safer for drivers and pedestrians?

YES  NO If so, how? PEDESTRIAN CROSSING (is NOT SAFE at present)

5. This project is being run by local people. They will need more help next year as the project

1. What use do you make of the area at present? (Tick as many as you wish.)

Drive through it	<input checked="" type="checkbox"/>	Use the Methodist Church	<input type="checkbox"/>
Walk through it	<input checked="" type="checkbox"/>	Use the Library	<input checked="" type="checkbox"/>
Rest there	<input type="checkbox"/>	Use the Sim Balk Lane shops	<input checked="" type="checkbox"/>
Use the Old School	<input checked="" type="checkbox"/>	Use the Archbishop of York's School	<input type="checkbox"/>
Other (please specify)			

Q24

2. Would you like to see the area improved? YES / ~~NO~~

3. In order to improve the area, in your opinion what features should be:

removed?	changed?
added? A SEAT TO REST ON.	kept? PIN FOLD BUT TIDLED UP.

4. Do you consider the area could be made safer for drivers and/or pedestrians?

YES / NO If so, how? BETTER TO GO CROSSING FACILITIES FOR PEDESTRIANS

1. What use do you make of the area at present? (Tick as many as you wish.)

Drive through it	<input checked="" type="checkbox"/>	Use the Methodist Church	<input checked="" type="checkbox"/>
Walk through it	<input checked="" type="checkbox"/>	Use the Library	<input checked="" type="checkbox"/>
Rest there		Use the Sim Balk Lane shops	<input checked="" type="checkbox"/>
Use the Old School		Use the Archbishop of York's School	
Other (please specify)			

Q25

2. Would you like to see the area improved? YES / NO

3. In order to improve the area, in your opinion what features should be:

removed? Part of out-build (Korntonthorpe Lane / Sim Balk Lane) Speed bumps (install rubber strips instead)	changed? corner Sim Balk Lane / Main Street (add bushes / trees / flowers)
added? Trees on western Mini-roundabout	kept?

4. Do you consider the area could be made safer for drivers and/or pedestrians?

YES / NO If so, how? Mini roundabout: pedestrian crossing

1. What use do you make of the area at present? (Tick as many as you wish.)

Drive through it	<input checked="" type="checkbox"/>	Use the Methodist Church	<input checked="" type="checkbox"/>
Walk through it	<input checked="" type="checkbox"/>	Use the Library	<input checked="" type="checkbox"/>
Rest there	<input type="checkbox"/>	Use the Sim Balk Lane shops	<input checked="" type="checkbox"/>
Use the Old School	<input type="checkbox"/>	Use the Archbishop of York's School	<input type="checkbox"/>
Other (please specify)			

Q26

2. Would you like to see the area improved? YES  NO

3. In order to improve the area, in your opinion what features should be:

removed?	changed?
added? Flower beds in the paved area between Sim Balk Lane & Cap Lane & in the area surrounding the library.	kept? The Pinfold in its existing form.

4. Do you consider the area could be made safer for drivers and/or pedestrians?

YES / NO  If so, how? A one way system introduced for Cothmanthorpe Lane.

1. What use do you make of the area at present? (Tick as many as you wish.)

Drive through it	<input checked="" type="checkbox"/>	Use the Methodist Church	<input checked="" type="checkbox"/>
Walk through it	<input checked="" type="checkbox"/>	Use the Library	<input type="checkbox"/>
Rest there	<input type="checkbox"/>	Use the Sim Balk Lane shops	<input checked="" type="checkbox"/>
Use the Old School	<input type="checkbox"/>	Use the Archbishop of York's School	<input type="checkbox"/>
Other (please specify)			

Q27

2. Would you like to see the area improved? YES / ~~NO~~

3. In order to improve the area, in your opinion what features should be:

removed?	changed?
<p>The ramshackle library should be replaced by a decent brick building. <del>no flat roofs please.</del></p>	<p>The old faded clock or dilapidated old school wall - replace with a best light facade. <del>no flat roofs please.</del></p>
added?	kept?
	<p>aesthetic, new one. Maybe this old school building might be re-vamped &amp; be a suitable "new" library.</p>

4. Do you consider the area could be made safer for drivers and/or pedestrians?

YES / ~~NO~~ If so, how? *maybe traffic lights as well as pedestrian crossing controls*

5. This project is being run by local people. They will need more help next year as the project moves forward. Would you consider volunteering (next year)? YES / NO

1. What use do you make of the area at present? (Tick as many as you wish.)

Drive through it	<input checked="" type="checkbox"/>	Use the Methodist Church	<input checked="" type="checkbox"/>
Walk through it	<input checked="" type="checkbox"/>	Use the Library	<input checked="" type="checkbox"/>
Rest there		Use the Sim Balk Lane shops	<input checked="" type="checkbox"/>
Use the Old School	<input checked="" type="checkbox"/>	Use the Archbishop of York's School	<input checked="" type="checkbox"/>
Other (please specify)			

Q29

2. Would you like to see the area improved?  YES

3. In order to improve the area, in your opinion what features should be:

removed?

BALLARDS NEXT TO LIBRARY

changed?

TO MAKE WAS FOR EXTRA PARKING  
SCHOOL LANE IS GETTING VERY  
CONGESTED WITH TRAFFIC.

(OPPOSITE JUNIOR SCHOOL)

ALSO FRONT OF PLAYGROUND THE GRASSED AREA IS NOT USED BY THE CHILDREN COULD THIS BE OPENED UP FOR PARKING?

added? + CORNER CONCRETE PAVED kept?

HANGING BASKETS - FLOWERS

SECURITY CAMERAS LINKED INTO LIBRARY WHERE RECORDINGS COULD BE KEPT - THIS COULD SERVE AS A DETERRANT IF AN ODD FEW VANDALS WERE CAUGHT !!

4. Do you consider the area could be made safer for drivers and/or pedestrians?

YES

if so, how?

ZEBRA CROSSING ACROSS FROM LIBRARY  
CARS ARE STILL GOING TOO FAST FOR THE CHILDREN  
AND A LOT OF US STOP AT A ZEBRA CROSSINGS.

5. This project is being run by local people. They will need more help next year as the project moves forward. Would you consider volunteering (next year)?  YES

1. What use do you make of the area at present? (Tick as many as you wish.)

	<input checked="" type="checkbox"/>		<input checked="" type="checkbox"/>
Drive through it	<input checked="" type="checkbox"/>	Use the Methodist Church	<input type="checkbox"/>
Walk through it	<input checked="" type="checkbox"/>	Use the Library	<input checked="" type="checkbox"/>
Rest there	<input type="checkbox"/>	Use the Sim Balk Lane shops	<input checked="" type="checkbox"/>
Use the Old School	<input type="checkbox"/>	Use the Archbishop of York's School	<input checked="" type="checkbox"/>
Other (please specify)			

Q 30

2. Would you like to see the area improved?  YES / NO

3. In order to improve the area, in your opinion what features should be:

removed?	changed? The library & surrounding area.
added?	kept?

4. Do you consider the area could be made safer for drivers and/or pedestrians?

YES /  NO If so, how?

1. What use do you make of the area at present? (Tick as many as you wish.)

	<input checked="" type="checkbox"/>		<input checked="" type="checkbox"/>
Drive through it	<input checked="" type="checkbox"/>	Use the Methodist Church	<input type="checkbox"/>
Walk through it	<input checked="" type="checkbox"/>	Use the Library	<input checked="" type="checkbox"/>
Rest there	<input type="checkbox"/>	Use the Sim Balk Lane shops	<input checked="" type="checkbox"/>
Use the Old School	<input type="checkbox"/>	Use the Archbishop of York's School	<input type="checkbox"/>
Other (please specify)			

Q 31

2. Would you like to see the area improved? YES/NO

3. In order to improve the area, in your opinion what features should be:

removed?	changed? p. fold
<p>① Ideally, the Gas structure</p> <p>② Bollards round library</p> <p>③ Street signs</p>	<p>Frontages generally - library;</p> <p>Old School; privately owned corner;</p> <p>shops, gas installation</p>
added?	kept? p. fold
<p>Planting</p> <p>Seating</p> <p>Bus shelter</p> <p>Cobbled surface to road</p>	<p>library</p> <p>Old School</p>

4. Do you consider the area could be made safer for drivers and/or pedestrians?

YES/NO If so, how? Pedestrian crossing facilities. Route school as path (allotment site?)  
 parking bays and parking restrictions

1. What use do you make of the area at present? (Tick as many as you wish.)

Drive through it	<input checked="" type="checkbox"/>	Use the Methodist Church	<input checked="" type="checkbox"/>
Walk through it	<input checked="" type="checkbox"/>	Use the Library	<input checked="" type="checkbox"/>
Rest there	<input type="checkbox"/>	Use the Sim Balk Lane shops	<input checked="" type="checkbox"/>
Use the Old School	<input checked="" type="checkbox"/>	Use the Archbishop of York's School	<input checked="" type="checkbox"/>
Other (please specify)			

Q 32

2. Would you like to see the area improved?  YES  NO

3. In order to improve the area, in your opinion what features should be:

<p>removed?</p> <p>The library - and relocated in a designated Community Centre - either at the Village Hall or Old School site.</p>	<p>changed?</p> <p>Old School access, rotate a rebuilt Scout Hall by 90° to allow cars to enter the site alongside the first house on Appleton Road. Car parking for users that provided on Old School site.</p>
<p>added?</p> <p>More double yellow lines to prevent roadside parking in the area - school drop-off / pick-up times are horrendous - parents could walk a little bit further!</p> <p>Extend lay by on Appleton Road.</p>	<p>kept?</p> <p>We're parents of 3 young children so we're not being anti-parent/child!!!</p>

4. Do you consider the area could be made safer for drivers and/or pedestrians?

YES  NO If so, how?

See above - plus a second crossing patrol on Sim Balk Lane. One way system on Cornthorpe Lane as far as

5. This project is being run by local people. They will need more help next year as the project Temple Rd.

1. What use do you make of the area at present? (Tick as many as you wish.)

Drive through it	<input checked="" type="checkbox"/>	Use the Methodist Church	<input checked="" type="checkbox"/>
Walk through it	<input checked="" type="checkbox"/>	Use the Library	<input checked="" type="checkbox"/>
Rest there	<input type="checkbox"/>	Use the Sim Balk Lane shops	<input checked="" type="checkbox"/>
Use the Old School	<input checked="" type="checkbox"/>	Use the Archbishop of York's School	<input checked="" type="checkbox"/>
Other (please specify)			

Q 33

2. Would you like to see the area improved? YES / ~~NO~~

3. In order to improve the area, in your opinion what features should be:

<p>removed? Paved area by library.</p> <ul style="list-style-type: none"> <li>Library <del>to</del> replace with children's play equipment.</li> <li>or grass area with seating if park elsewhere</li> </ul>	<p>changed?</p> <ul style="list-style-type: none"> <li>fencing around Playgroup building</li> <li>one way system down Copmanthorpe Lane to Temple Road</li> </ul>
<p>added?</p> <p>Conservatory area of Playgroup building to serve as community cafe - visible from crossroads</p> <p>Seating (benches) on pinfold</p> <p>See Playgroup plans.</p>	<p>kept?</p> <p>Trees within Junior school play ground near pinfold.</p>

possibility of improving look of library & extending to side to add a cafe & more internet access.

4. Do you consider the area could be made safer for drivers and/or pedestrians?

YES / ~~NO~~ If so, how?

One way system along Copmanthorpe Lane to Temple Road

opposite New Lane to allow residents to park off road & avoid parking on the dangerous bend.

5. This project is being run by local people. They will need more help next year as the project moves forward. Would you consider volunteering (next year)? YES / ~~NO~~

6. Please complete this section whether you would consider volunteering or not. If the opinions are those of more than one person, please write in all the names.

Name(s)  
Address

→

1. What use do you make of the area at present? (Tick as many as you wish.)

Drive through it	<input checked="" type="checkbox"/>	Use the Methodist Church	<input type="checkbox"/>
Walk through it	<input checked="" type="checkbox"/>	Use the Library	<input checked="" type="checkbox"/>
Rest there	<input type="checkbox"/>	Use the Sim Balk Lane shops	<input checked="" type="checkbox"/>
Use the Old School	<input type="checkbox"/>	Use the Archbishop of York's School	<input type="checkbox"/>
Other (please specify) <i>Cycle</i>			

Q 34

2. Would you like to see the area improved?  YES  NO

3. In order to improve the area, in your opinion what features should be:

removed? Sign posts, old walls, fences, surfaces, bus stops, speed bumps, ponding on roads and outside. No. main st on pavement - blackthorn tree in pit (old) area, old bus stop.	changed? Area concrete/paved/tar sealed areas - around library, old school, houses, bus stop. Area pavements. Road surfaces. Street with Traffic calming method. Open up library garden. Install seating.
added? Overall hard top scheme - open library garden, vehicle access to library (staff park & rear van access off road), new road layout & materials, seating, history trail, coherent signage, grass/planting, bus shelter (on school st), trees.	kept? Almost nothing <i>quadrangle</i> clock

4. Do you consider the area could be made safer for drivers and/or pedestrians?

YES  NO  If so, how? - better crossing points for pedestrians, new road layout that gives precedence (if only psychological) to disabled/pedestrians - law enforcement

1. What use do you make of the area at present? (Tick as many as you wish.)

	<input checked="" type="checkbox"/>		<input checked="" type="checkbox"/>
Drive through it	<input checked="" type="checkbox"/>	Use the Methodist Church	<input type="checkbox"/>
Walk through it	<input checked="" type="checkbox"/>	Use the Library	<input checked="" type="checkbox"/>
Rest there	<input type="checkbox"/>	Use the Sim Balk Lane shops	<input checked="" type="checkbox"/>
Use the Old School	<input type="checkbox"/>	Use the Archbishop of York's School	<input type="checkbox"/>
Other (please specify)			

Q35

2. Would you like to see the area improved? YES /

3. In order to improve the area, in your opinion what features should be:

<p>removed?</p> <p>old fence round old school</p>	<p>changed?</p> <p>change small wall &amp; concrete round library</p>
<p>added?</p> <p>new fence round old school.</p>	<p>kept?</p> <p>keep the old area near Archbishop of York's School. maybe put a chair there. Christmas Tree at Christmas!</p>

4. Do you consider the area could be made safer for drivers and/or pedestrians?

YES /

If so, how?

We are not really sure its such a  
wide area of different junctions.

1. What use do you make of the area at present? (Tick as many as you wish.)

<input checked="" type="checkbox"/>	<input checked="" type="checkbox"/>		<input checked="" type="checkbox"/>
Drive through it	<input checked="" type="checkbox"/>	Use the Methodist Church	<input checked="" type="checkbox"/>
Walk through it	<input checked="" type="checkbox"/>	Use the Library	<input checked="" type="checkbox"/>
Rest there		Use the Sim Balk Lane shops	<input checked="" type="checkbox"/>
Use the Old School		Use the Archbishop of York's School	
Other (please specify)			

Q 36-A

2. Would you like to see the area improved? YES / ~~NO~~

3. In order to improve the area, in your opinion what features should be:

removed?	changed?
added?	kept?

COULD A TREE OR OTHER FEATURE BE ADDED TO THE LARGE BARE AREA AT THE END OF SIMBALK LANE?

4. Do you consider the area could be made safer for drivers and/or pedestrians?

YES / ~~NO~~ if so, how? SPEED CAMERAS. (HUMPS DO NOT WORK) FINES COULD BE DIVIDED BETWEEN THE POLICE + THE VILLAGE. THIS MONEY WOULD PAY FOR THE CAMERAS.

5. This project is being run by local people. They will need more help next year as the project moves forward. Would you consider volunteering (next year)? YES / NO MAINTENANCE

6. Please complete this section whether you would consider volunteering or not. If the opinions are those of more than one person, please write in all the names.

\* PTD.

\* ~~SPEED~~ HUMPS.

Q 36-B

THE ONLY SPEED HUMPS THAT REALLY DO SLOW CARS DOWN ARE THE SMALL TRIANGULAR ONES WHICH ARE APPROX: 100MM HIGH. IS IT MORE COST EFFECTIVE TO INSTALL THESE INSTEAD OF THE EXISTING ONES? OPEN AREAS COULD BE LEFT AT EACH SIDE FOR BICYCLES.

1. What use do you make of the area at present? (Tick as many as you wish.)

Drive through it	<input checked="" type="checkbox"/>	Use the Methodist Church	<input checked="" type="checkbox"/>
Walk through it	<input checked="" type="checkbox"/>	Use the Library	<input type="checkbox"/>
Rest there	<input type="checkbox"/>	Use the Sim Balk Lane shops	<input checked="" type="checkbox"/>
Use the Old School	<input type="checkbox"/>	Use the Archbishop of York's School	<input type="checkbox"/>
Other (please specify)			

Q37

2. Would you like to see the area improved? YES /

3. In order to improve the area, in your opinion what features should be:

removed?	changed?
added?	kept?
<p>Reddenmore crossing in Sim Balk Lane near shop area. Especially as children &amp; elderly people use this area for schools, shops &amp; the chapel.</p>	

4. Do you consider the area could be made safer for drivers and/or pedestrians?

YES /  If so, how? Double yellow lines should be continued along Corporation Lane to McLaughlin Road on both sides of road, as it is dangerous with vehicles parking adjacent to school.

5. This project is being run by local people. They will need more help next year as the project

1. What use do you make of the area at present? (Tick as many as you wish.)

Drive through it	<input checked="" type="checkbox"/>	Use the Methodist Church	<input checked="" type="checkbox"/>
Walk through it	<input checked="" type="checkbox"/>	Use the Library	<input type="checkbox"/>
Rest there	<input type="checkbox"/>	Use the Sim Balk Lane shops	<input checked="" type="checkbox"/>
Use the Old School	<input checked="" type="checkbox"/>	Use the Archbishop of York's School	<input type="checkbox"/>
Other (please specify)			

Q 38

2. Would you like to see the area improved?  YES  NO

3. In order to improve the area, in your opinion what features should be:  
removed? changed?

Pedestrian crossing  
between Archbishop  
School & old school.

added?

speed bumps  
between bridge and  
school on main road  
to slow traffic down.

kept?

4. Do you consider the area could be made safer for drivers and/or pedestrians?

YES  NO If so, how? Pedestrian crossing.

1. What use do you make of the area at present? (Tick as many as you wish.)

Drive through it	<input checked="" type="checkbox"/>	Use the Methodist Church	<input checked="" type="checkbox"/>
Walk through it	<input checked="" type="checkbox"/>	Use the Library	<input checked="" type="checkbox"/>
Rest there	<input type="checkbox"/>	Use the Sim Balk Lane shops	<input checked="" type="checkbox"/>
Use the Old School	<input type="checkbox"/>	Use the Archbishop of York's School	<input type="checkbox"/>
Other (please specify)			

Q 39

2. Would you like to see the area improved? YES / ~~NO~~

3. In order to improve the area, in your opinion what features should be:

removed? Paved area outside library RHS.	changed? off road parking for library and Old School.
added? more seating and landscaping. * Traffic lights with pelican crossings.	kept?

4. Do you consider the area could be made safer for drivers and/or pedestrians?

YES / ~~NO~~ If so, how? \* See above.

1. What use do you make of the area at present? (Tick as many as you wish.)

	<input checked="" type="checkbox"/>		<input checked="" type="checkbox"/>
Drive through it	<input checked="" type="checkbox"/>	Use the Methodist Church	<input checked="" type="checkbox"/>
Walk through it	<input checked="" type="checkbox"/>	Use the Library	<input checked="" type="checkbox"/>
Rest there	<input type="checkbox"/>	Use the Sim Bakk Lane shops	<input checked="" type="checkbox"/>
Use the Old School	<input type="checkbox"/>	Use the Archbishop of York's School	<input type="checkbox"/>
Other (please specify)			

Q40

2. Would you like to see the area improved? YES / ~~NO~~

3. In order to improve the area, in your opinion what features should be:

removed?	changed? Paved area near library to grass. Cosmetic changes to library and old school environs. Area on corner near Methodist church.
added? better bins and seat on Sim Bakk Lane near chip shop. Inducement to Nat. Main St. to smoothen taxi area inside pocket fence.	kept? library (with or without change).

4. Do you consider the area could be made safer for drivers and/or pedestrians?

OK.

YES / ~~NO~~ If so, how?

Pedestrian crossings between library and Court Court on Main St. near bus stop on Sim Bakk Lane.

5. This project is being run by local people. They will need more help next year as the project

1. What use do you make of the area at present? (Tick as many as you wish.)

Drive through it	<input checked="" type="checkbox"/>	Use the Methodist Church	<input type="checkbox"/>
Walk through it	<input checked="" type="checkbox"/>	Use the Library	<input checked="" type="checkbox"/>
Rest there	<input type="checkbox"/>	Use the Sim Balk Lane shops	<input checked="" type="checkbox"/>
Use the Old School	<input type="checkbox"/>	Use the Archbishop of York's School	<input type="checkbox"/>
Other (please specify)			

Q41

2. Would you like to see the area improved?  YES /  NO

3. In order to improve the area, in your opinion what features should be:

<p>removed?</p> <p>Some traffic signs Ugly fence near to shops - if owner can be persuaded.</p>	<p>changed?</p> <p>whole appearance of area - have "green areas" - trees etc A town for the village centre is needed - develop the park</p>
<p>added?</p> <p>green areas as here, kept? Flowers tubs / hardens developed on both sides of the Library. Railings instead of fence around old school - greenery planted around old school to soften the appearance.</p>	

4. Do you consider the area could be made safer for drivers and/or pedestrians?

YES ~~no~~ If so, how? A pedestrian crossing ~~should be~~ near the junction

1. What use do you make of the area at present? (Tick as many as you wish.)

	<input checked="" type="checkbox"/>		<input checked="" type="checkbox"/>
Drive through it	<input checked="" type="checkbox"/>	Use the Methodist Church	<input type="checkbox"/>
Walk through it	<input checked="" type="checkbox"/>	Use the Library	<input type="checkbox"/>
Rest there	<input type="checkbox"/>	Use the Sim Balk Lane shops	<input checked="" type="checkbox"/>
Use the Old School	<input type="checkbox"/>	Use the Archbishop of York's School	<input type="checkbox"/>
Other (please specify)			

Q42

2. Would you like to see the area improved?  YES / NO

3. In order to improve the area, in your opinion what features should be:

removed?	changed?
added?	kept?

*Pelican Crossing was  
Sim Balk Lane, before junction  
Main street. Speed Cameras*

4. Do you consider the area could be made safer for ~~drivers~~ pedestrians?

YES / NO

If so, how?

*Speed Cameras + Pelican Crossing.  
Speeding is a real problem. Many Bishopthorpe people Speed.*

1. What use do you make of the area at present? (Tick as many as you wish.)

Drive through it	<input checked="" type="checkbox"/>	Use the Methodist Church	<input checked="" type="checkbox"/>
Walk through it	<input checked="" type="checkbox"/>	Use the Library	<input checked="" type="checkbox"/>
Rest there	<input type="checkbox"/>	Use the Sim Balk Lane shops	<input checked="" type="checkbox"/>
Use the Old School	<input checked="" type="checkbox"/>	Use the Archbishop of York's School	<input type="checkbox"/>
Other (please specify)			

Q43

2. Would you like to see the area improved?  YES / NO

3. In order to improve the area, in your opinion what features should be:

removed?	changed?
<ul style="list-style-type: none"> <li>• Inappropriate street furniture</li> <li>• Paved area and bollards around library.</li> <li>• Tarmac around old school building.</li> </ul>	
added?	kept?
<ul style="list-style-type: none"> <li>• increased soft landscaping including appropriate tree and hedge planting.</li> <li>• Flower beds</li> <li>• Pedestrian Crossing on Sim Balk Lane</li> <li>• Iconic sculpture</li> </ul>	

4. Do you consider the area could be made safer for drivers and/or pedestrians?

YES / NO

If so, how?

- Stop Moor Lane construction lorries coming through village at school run times.
- Pedestrian crossing/lollipop lady on Sim Balk Lane.

1. What use do you make of the area at present? (Tick as many as you wish.)

Drive through it	<input checked="" type="checkbox"/>	Use the Methodist Church	<input checked="" type="checkbox"/>
Walk through it	<input checked="" type="checkbox"/>	Use the Library	<input checked="" type="checkbox"/>
Rest there	<input type="checkbox"/>	Use the Sim Balk Lane shops	<input checked="" type="checkbox"/>
Use the Old School	<input type="checkbox"/>	Use the Archbishop of York's School	<input type="checkbox"/>
Other (please specify) CYCLE THROUGH IT			

Q44

2. Would you like to see the area improved? YES/NO

3. In order to improve the area, in your opinion what features should be:

removed?	changed? SCREENING TO ROOF LIGHTS ON LIBRARY ROOF
added? 1) SEATING TO PINGOLD 2) LANDSCAPING TO LIBRARY & OLD SCHOOL	kept? METHODIST CORNER AS IT IS.

4. Do you consider the area could be made safer for drivers and/or pedestrians?

YES/NO If so, how? USE OF PEDESTRIAN CROSSINGS BETWEEN METHODIST CHURCH AND SHOPS & SCHOOL TO OLD SCHOOL CROSSING APPLETON ROAD

1. What use do you make of the area at present? (Tick as many as you wish.)

	<input checked="" type="checkbox"/>		<input checked="" type="checkbox"/>
Drive through it	<input checked="" type="checkbox"/>	Use the Methodist Church	<input type="checkbox"/>
Walk through it	<input checked="" type="checkbox"/>	Use the Library	<input checked="" type="checkbox"/>
Rest there	<input type="checkbox"/>	Use the Slim Balk Lane shops	<input checked="" type="checkbox"/>
Use the Old School	<input type="checkbox"/>	Use the Archbishop of York's School	<input type="checkbox"/>
Other (please specify)			

Q45

2. Would you like to see the area improved? YES ~~NO~~

3. In order to improve the area, in your opinion what features should be:

removed?	changed?
	<p><del>PEDEST. XING</del>  <del>SIM BALK LANE</del></p>
added?	kept?

4. Do you consider the area could be made safer for drivers and/or pedestrians?

YES / NO If so, how?

NO ~~ROUNDABOUT~~

5. This project is being run by local people. They will need more help next year as the project